



*Road Running Technical Council
USA Track & Field*
Measurement Certificate



Name of the course Heroes' Day 10K Distance 10 km
Location (state) TX (city) McLendon-Chisholm
Type of course: Road Race
Measuring Methods: Bicycle
Measured By Logan Burgess, 614 Stillmeadow Dr, Richardson TX 75081 - loganaburgess@yahoo.com - 214.803.7800
Race Contact Olga Cemore, 6465 E Mockingbird Ln, Suite 358, Dallas, TX 75214 - playtrievents@gmail.com - 972.730.3286
Date(s) when course measured: 05/01/2022
Number of measurements of entire course: 2 Course Configuration: Keyhole
Elevation (meters above sea level) Start 168.00 Finish 168.00 Lowest 155.00 Highest 168.00
Straight line distance between start and finish 0m Drop 0.00 m/km Separation 0.00 %
Type of surface: Paved 100 % Dirt 0 % Gravel 0 % Grass 0 % Track 0 %
Effective date of certification: June 10, 2022 Certification code: TX22034LAB

Note to Race Director: Use this Certification Code
in all public announcements relating to your race.

Be It Officially Noted That

Based on examination of data provided by the above named measurer, the course described above and in the map attached is hereby certified as reasonably accurate in measurement according to the standards adopted by the Road Running Technical Council. If any changes are made to the course, this certification becomes void, and the course must then be recertified.

Verification of Course --- In the event a National Open Record is set on the course, or at the discretion of USA Track & Field, a verification measurement may be required to be performed by a member of the Road Running Technical Council. If such a remeasurement shows the course to be short, then all pending records will be rejected and the course certification will be cancelled.

This certification expires on December 31 of the year: **2032**

AS NATIONALLY CERTIFIED BY:

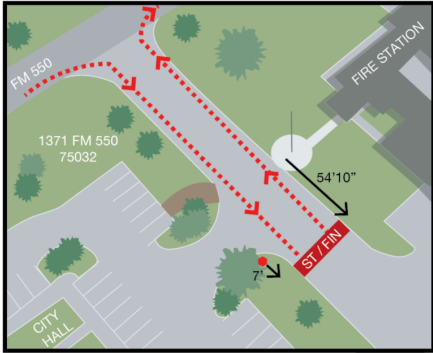
Date: June 11, 2022

Logan Burgess - USATF/RRTC Certifier - 614 Stillmeadow Drive, Richardson TX 75081
(214) 803-7800 - loganaburgess@yahoo.com

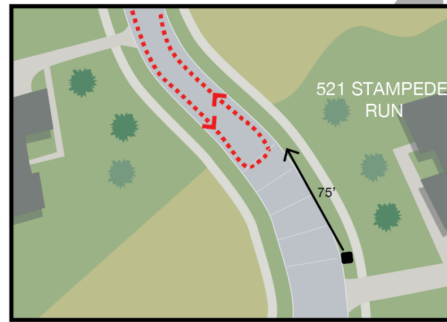


USATF Certificate

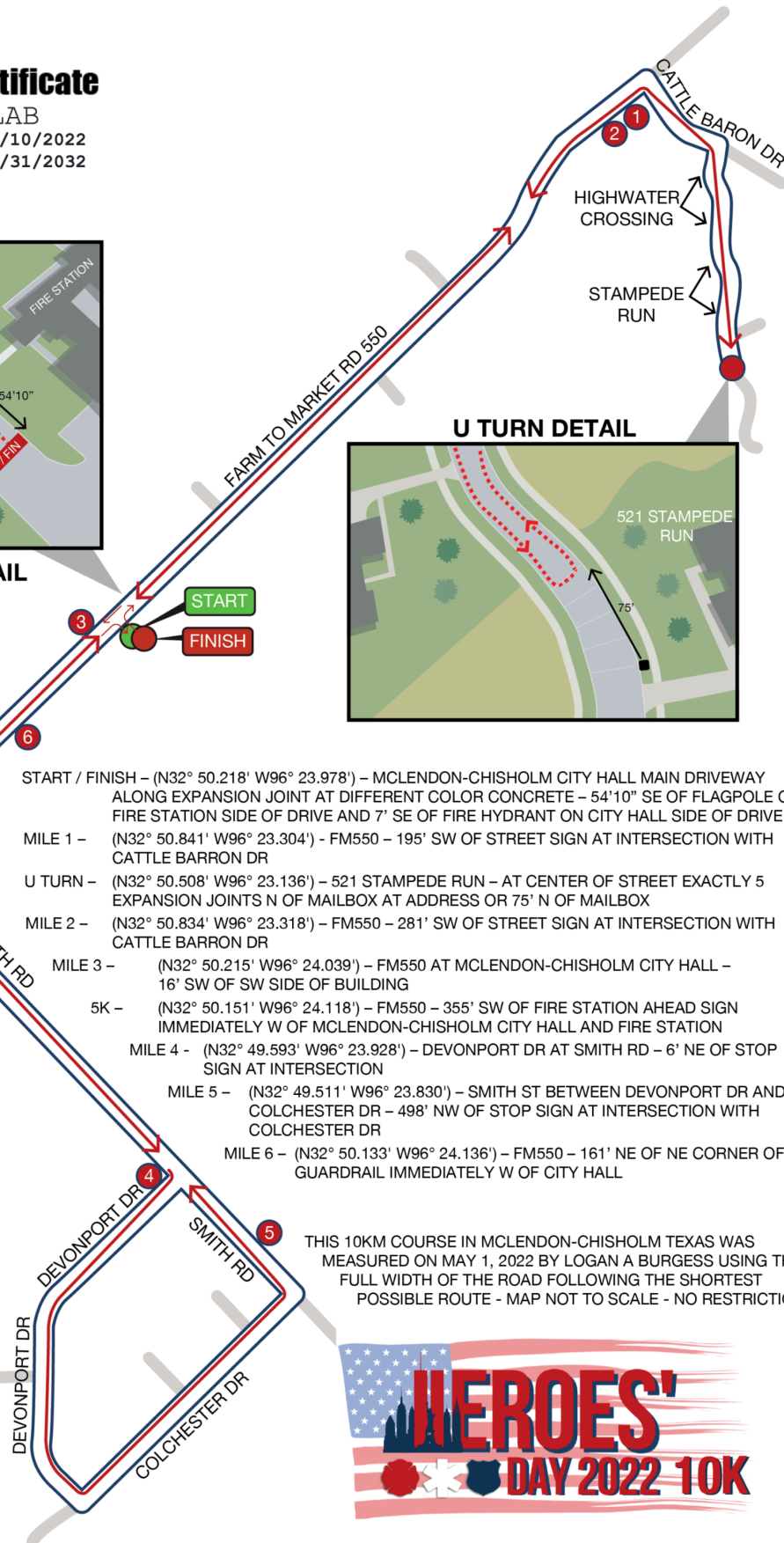
TX22034LAB
 Effective: 06/10/2022
 Through: 12/31/2032



START / FINISH DETAIL



U TURN DETAIL



- START / FINISH – (N32° 50.218' W96° 23.978') – MCLENDON-CHISHOLM CITY HALL MAIN DRIVEWAY ALONG EXPANSION JOINT AT DIFFERENT COLOR CONCRETE – 54'10" SE OF FLAGPOLE ON FIRE STATION SIDE OF DRIVE AND 7' SE OF FIRE HYDRANT ON CITY HALL SIDE OF DRIVE
- MILE 1 – (N32° 50.841' W96° 23.304') – FM550 – 195' SW OF STREET SIGN AT INTERSECTION WITH CATTLE BARRON DR
- U TURN – (N32° 50.508' W96° 23.136') – 521 STAMPEPE RUN – AT CENTER OF STREET EXACTLY 5 EXPANSION JOINTS N OF MAILBOX AT ADDRESS OR 75' N OF MAILBOX
- MILE 2 – (N32° 50.834' W96° 23.318') – FM550 – 281' SW OF STREET SIGN AT INTERSECTION WITH CATTLE BARRON DR
- MILE 3 – (N32° 50.215' W96° 24.039') – FM550 AT MCLENDON-CHISHOLM CITY HALL – 16' SW OF SW SIDE OF BUILDING
- 5K – (N32° 50.151' W96° 24.118') – FM550 – 355' SW OF FIRE STATION AHEAD SIGN IMMEDIATELY W OF MCLENDON-CHISHOLM CITY HALL AND FIRE STATION
- MILE 4 – (N32° 49.593' W96° 23.928') – DEVONPORT DR AT SMITH RD – 6' NE OF STOP SIGN AT INTERSECTION
- MILE 5 – (N32° 49.511' W96° 23.830') – SMITH ST BETWEEN DEVONPORT DR AND COLCHESTER DR – 498' NW OF STOP SIGN AT INTERSECTION WITH COLCHESTER DR
- MILE 6 – (N32° 50.133' W96° 24.136') – FM550 – 161' NE OF NE CORNER OF GUARDRAIL IMMEDIATELY W OF CITY HALL

N
 Map Not To Scale
 WGS84 GPS Datum

Logan Burgess
 Measured by Logan Burgess
 USATF / RRTC Course Certifier
 AIMS / World Athletics "A" Measurer
 loganaburgess@yahoo.com
 214.803.7800

THIS 10KM COURSE IN MCLENDON-CHISHOLM TEXAS WAS MEASURED ON MAY 1, 2022 BY LOGAN A BURGESS USING THE FULL WIDTH OF THE ROAD FOLLOWING THE SHORTEST POSSIBLE ROUTE - MAP NOT TO SCALE - NO RESTRICTIONS

